


The Township is a rapidly growing community located amongst the beauty of the Ottawa River, Madawaska River and White Lake. Only a 30 minute drive from Kanata and Core Centre, it offers the convenience of city amenities for entertainment and business while providing the residents with the peace and serenity of country life. The historical and cultural background of the Township can be viewed upon a visit to the White Cottage Museum and Gardens located in the Village of White Lake.

Walking, cycling, cross-country skiing and snowmobiling can be enjoyed on a recreational trail close to your own backyard. Also, there is a ski resort just a few kilometers away at Calabogie Peaks. There are two golf courses, beaches and four boat docks within the Township boundaries. The Township has nine municipal parks with recreation programs that include soccer, fast ball, and outdoor skating.

A variety of unique stores, restaurants, retail outlets, and other businesses offer a selection of goods and services with a personal touch that only small communities can offer. The industrial park, located near Hwy. 17 and the Town of Arnprior is an ideal location for commercial and industrial enterprises to conduct business.

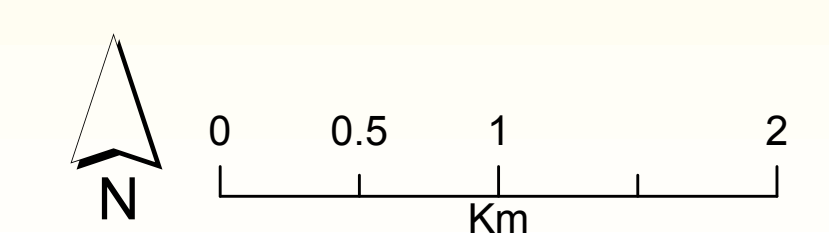
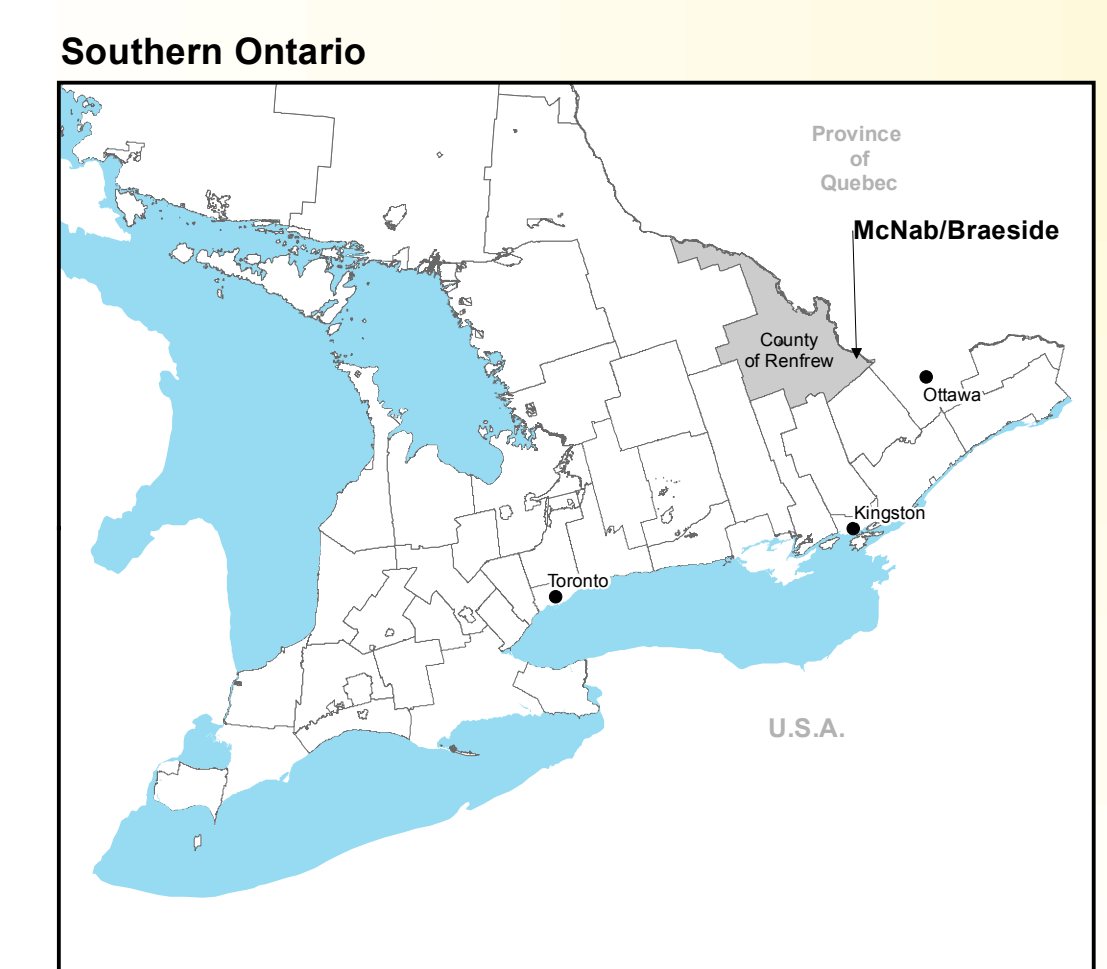
If you are visiting our Township, we welcome you and suggest you visit the many beautiful areas within the Township of McNab/Braeside.

WEBSITE  
www.mcnab/braeside.com



# Township of McNab/Braeside Road Map

- |   |                                 |
|---|---------------------------------|
| McNab/Braeside Recreation Trail & Access Points | Ball Diamond                    |
| Provincial Highway                              | Boat Launch                     |
| County  | Campground                      |
| Municipal Maintained                            | Cemetery                        |
| Municipal Seasonal                              | Community Centre                |
| Private   | Golf Course                     |
| Active Rail Line                                | Historic Site/Point of Interest |
| Intermittent Stream                             | Hospital                        |
| Permanent Stream                                | Library                         |
| Dam   | Long Term Care Facility         |
| Water   | Municipal Garage                |
| Wetland   | Municipal Office                |
| Crown   | Museum                          |
| Private   | Place of Worship                |
| Provincial Park                                 | Post Office                     |
| Renfrew County Forest                           | Public Beach                    |
| Police Station                                  | Public Park                     |
| Fire Station                                    | Soccer Pitch                    |
| Paramedic Station                               | Waste Disposal                  |
| School  |                                 |



Produced by the County of Renfrew Development and Property Department under licence with the Ontario Ministry of Natural Resources © 2009, Queen's Printer for Ontario.  
This map is illustrative only. Do not rely on it as being a precise indicator of routes, locations of features, nor as a guide to navigation.

