

**CORPORATION OF THE TOWNSHIP OF McNAB/BRAESIDE**

**BY-LAW NO. 2022-58**

Being a By-Law to amend the Schedules of the Road Naming By-Law being No. 2006-11  
as amended by By-Law 2007-57

---

**WHEREAS**, Sections 48, 61(1) and (2) of the Municipal Act 2001 S.O., 2001, c.25 as amended, authorizes the Councils of local municipalities to pass By-laws giving names to or changing the names of highways, streets, roads and private roads, and for affixing the names at the corners thereof, on public or private property;

**AND WHEREAS** Section 48 of the Municipal Act 2001 S.O., 2001, c.25 as amended, provides that before a By-law is passed to change the name of a highway, street, road or private road, a municipality shall give Public Notice of its intention to pass the By-law;

**AND WHEREAS** Section 11 of the Municipal Act 2001 S.O., 2001, c.25 as amended, provides that a local municipality may pass by-laws respecting matters within their spheres of jurisdiction that the municipality considers necessary or desirable for the public.

**AND WHEREAS** the Council of the Corporation of the Township of McNab/Braeside has caused a notice of By-law No. 2006-11 to be published and at a meeting held on *February 28, 2006* has heard any person who claims to be adversely affected by the By-law;

**AND WHEREAS** the Council of the Corporation of the Township of McNab/Braeside has caused a notice of By-law No 2007-57 (Amendment No. 1) to be published and at a meeting held on *November 6, 2007* has heard any person who claims to be adversely affected by the By-law;

**AND WHEREAS** the Council of the Corporation of the Township of McNab/Braeside has passed a resolution at a meeting held on *June 7, 2022* to update the Schedules on the Road Naming By-law to include road names previously approved through the subdivision process;

**NOW THEREFORE** the Council for the Corporation of the Township of McNab/Braeside enacts as follows:

This By-law may be cited as the "Amendment No. 2" to the Road naming by-law of the Corporation of the Township of McNab/Braeside.

The Road Naming By-Law is hereby amended by rescinding Schedules A and B in By-Law # 2006-11 and by substituting the amended Schedule A (Road Names) and Schedule B (Maps 1-9 incl.)

THAT save as aforesaid all other provisions of By-Law No. 2006-11, as amended, shall remain in force.

Any By-laws or parts of By-laws inconsistent with this By-law, or names of streets in registered plans inconsistent with this By-law, are hereby deemed repealed.

This By-Law shall come into full force and effect on the final day of passing thereof.

Read a first time this **21<sup>st</sup> day of June, 2022.**

Read a second time this **21<sup>st</sup> day of June, 2022.**

Read a third and final time and this **21<sup>st</sup> day of June, 2022.**

  
\_\_\_\_\_  
MAYOR

  
\_\_\_\_\_  
CAO/CLERK

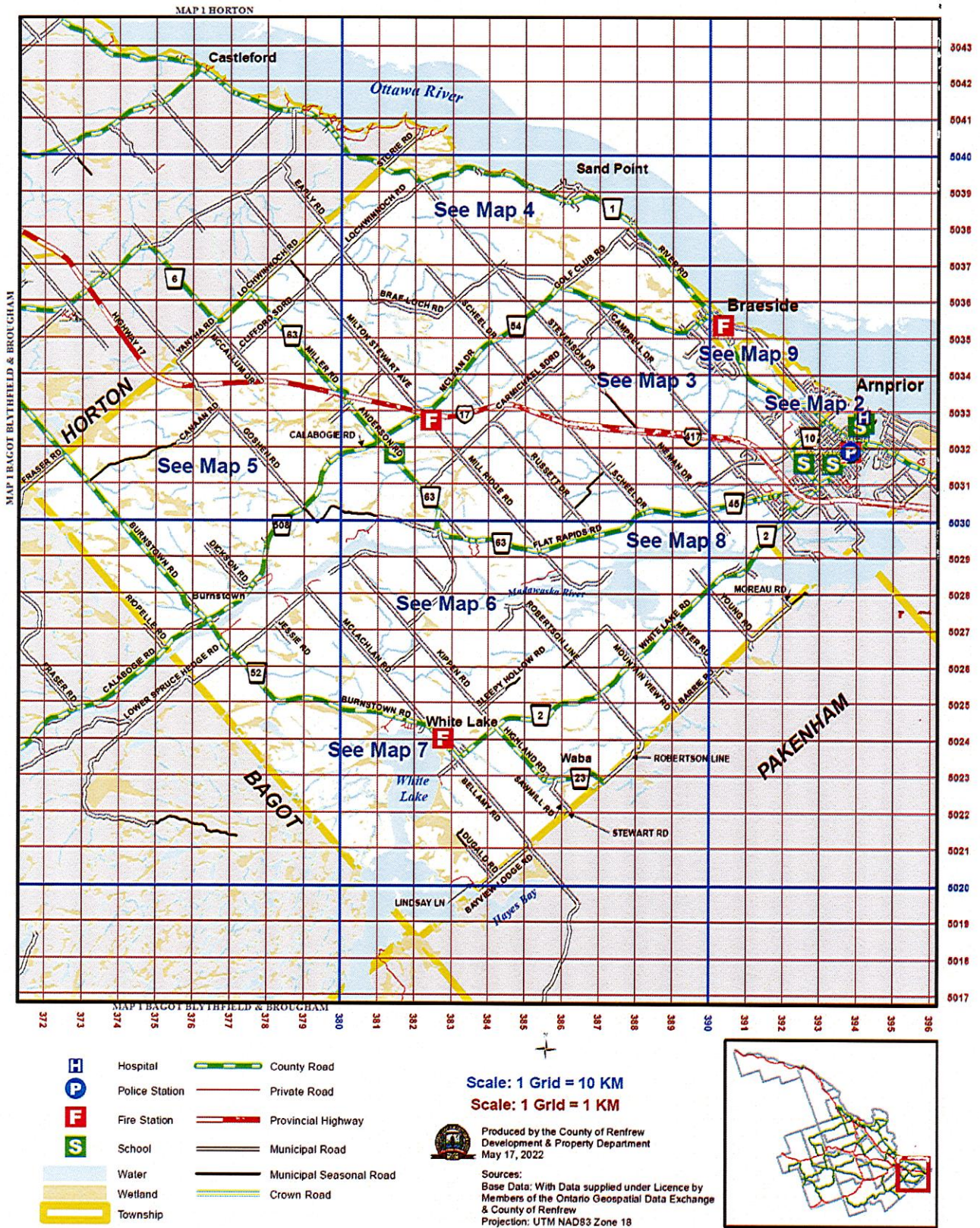
**SCHEDULE "A" to BY-LAW No. 2022-58**  
Road Names in the Township of McNab/Braeside

Abigail	Street	Gillies	Street	Nabarr	Road
Aikenhead	Lane	Gillies Grove	Road	Neilson	Street
Alexandra	Street	Glen	Lane	Nieman	Drive
Algonkin	Trail	Golf Club	Road	O'Donnell	Crescent
Alston	Street	Goodwin	Lane	Old Orchard	Lane
Anderson	Road	Goshen	Road	Owen Lucas	Street
Anne	Street	Green Meadow	Road	Paul A. Bertrand	Drive
Appleby	Street	Gunsmith	Road	Peggs	Lane
Archibald	Street	Hardwood	Lane	Phillips	Street
Bakers	Lane	Hayes	Street	Picket Hill	Lane
Bandys	Road	Hazelwood	Drive	Pine Grove	Road
Barkley	Street	Henry	Crescent	Pine Ridge	Drive
Barrie	Road	Hidden River	Road	Pinewood	Circle
Barron	Lane	Highland	Road	Point	Road
Bartle	Lane	Highway 17		Poole	Street
Bayside	Lane	Hill	Road	Proper	Street
Bayview Lodge	Road	Hogan	Drive	Rath	Street
Bellamy	Road	Hutson	Road	Raymond Luhta	Crescent
Bishop	Road	Isobel McEwan	Street	Red Maple	Lane
Bisson	Road	Jackson	Lane	Reed	Road
Braecrest	Avenue	Jahns Bay	Road	Richmond	Street
Brae-Loch	Road	Jenna	Drive	Ridgeview	Drive
Building Supply	Road	Jessie	Road	Riley	Crescent
Burns	Drive	John Box	Street	Riopelle	Road
Burnstown	Road	Johnston	Street	River	Road
Calabogie	Road	Kinkade	Road	Roadside	Lane
Campbell	Drive	Kippen	Road	Robbins	Lane
Canaan	Road	Kirby	Street	Robertson	Line
Carlea	Road	Lake	Street	Robinson	Street
Carmicheal	Sideroad	Lakefront	Lane	Rockwood	Drive
Caruso	Circle	Lamorie	Street	Russett	Drive
Centre	Street	Laventure	Road	Ruth	Street
Charbonneau	Street	Leckie	Lane	Sandys	Lane
Chris	Lane	Lenser	Street	Sarah	Street E
Clarence	Street	Lessard	Lane	Sarah	Street W
Clifford	Sideroad	Libbys	Road	Sawmill	Road
Clouthier	Lane	Liffey	Road	Scheel	Drive
Coady	Drive	Linda	Lane	Sereney	Street
Coburn	Street	Lindsay	Lane	Shady Maple	Road
Colin	Street	Lochwinnoch	Road	Sleepy Hollow	Road
Crane	Street	Lorlei	Drive	Sleepy Pines	Street
Creek Side	Road	Lower Spruce Hedge	Road	Smeltzer	Lane
Croskery	Crescent	Mabels	Road	Somerville	Street
Daillee	Road	Malcolm	Lane	Stacey	Drive
Daisy	Lane	Maple Bend	Road	Stadaonna	Street
Dale Gillan	Street	Mast	Road	Stevenson	Drive
Davidson	Lane	McCallum	Drive	Stewart	Road
Deerfield	Drive	McKenzie	Avenue	Stewartville	Road
Devlin	Crescent	McLachlan	Road	Storie	Road

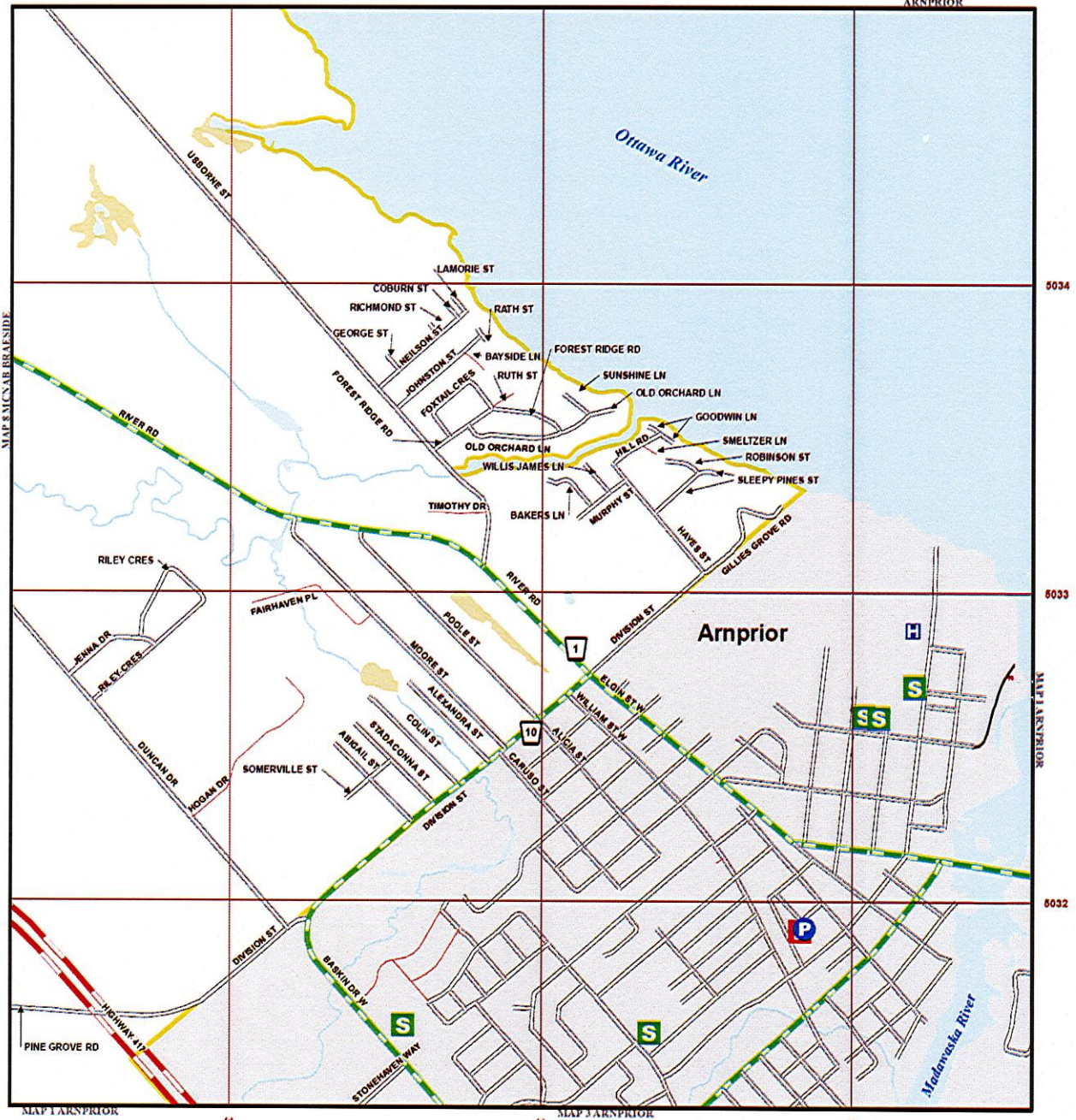
Dewar	Road	McLean	Drive	Summerside	Lane
Diamond	Lane	McLeod	Road	Sunshine	Lane
Dickson	Road	McNeill	Road	Terry	Lane
Division	Street	McVicar	Lane	Tilley	Lane
Dochart	Street	Melanson	Road	Timothy	Drive
Donald	Street	Mervin	Lane	Toner	Road
Dugald	Street	Meyer	Road	Usborne	Street
Duncan	Drive	Mill Ridge	Road	Vanjumar	Drive
Early	Road	Miller	Road	Waba	Crescent
Evergreen	Lane	Milton Stewart	Avenue	Wabalac	Drive
Fairhaven	Place	Mitchell	Lane	Wallace	Road
Findlay	Street	Moore	Street	Watts	Line
Fisher	Street	Moorhead	Crescent	Wellington	Street
Flat Rapids	Road	Moreau	Road	Wharf	Road
Forest Ridge	Road	Mountain View	Road	White Lake	Road
Foxtail	Crescent	Mufferaw	Place	William Meek	Drive
Frank	Street	Munro	Drive	Willis James	Lane
Fraser	Road	Murphy	Street	Woodland	Drive
George	Street	Museum	Road	Woodridge	Court
				Woodside	Lane
				Wrangell	Road
				Yantha	Road

SCHEDULE "B" to BY-LAW No. 2022-58  
Maps 1 – 9 inclusive

# MAP 1 MCNAB BRAESIDE



# MAP 2 MCNAB BRAESIDE



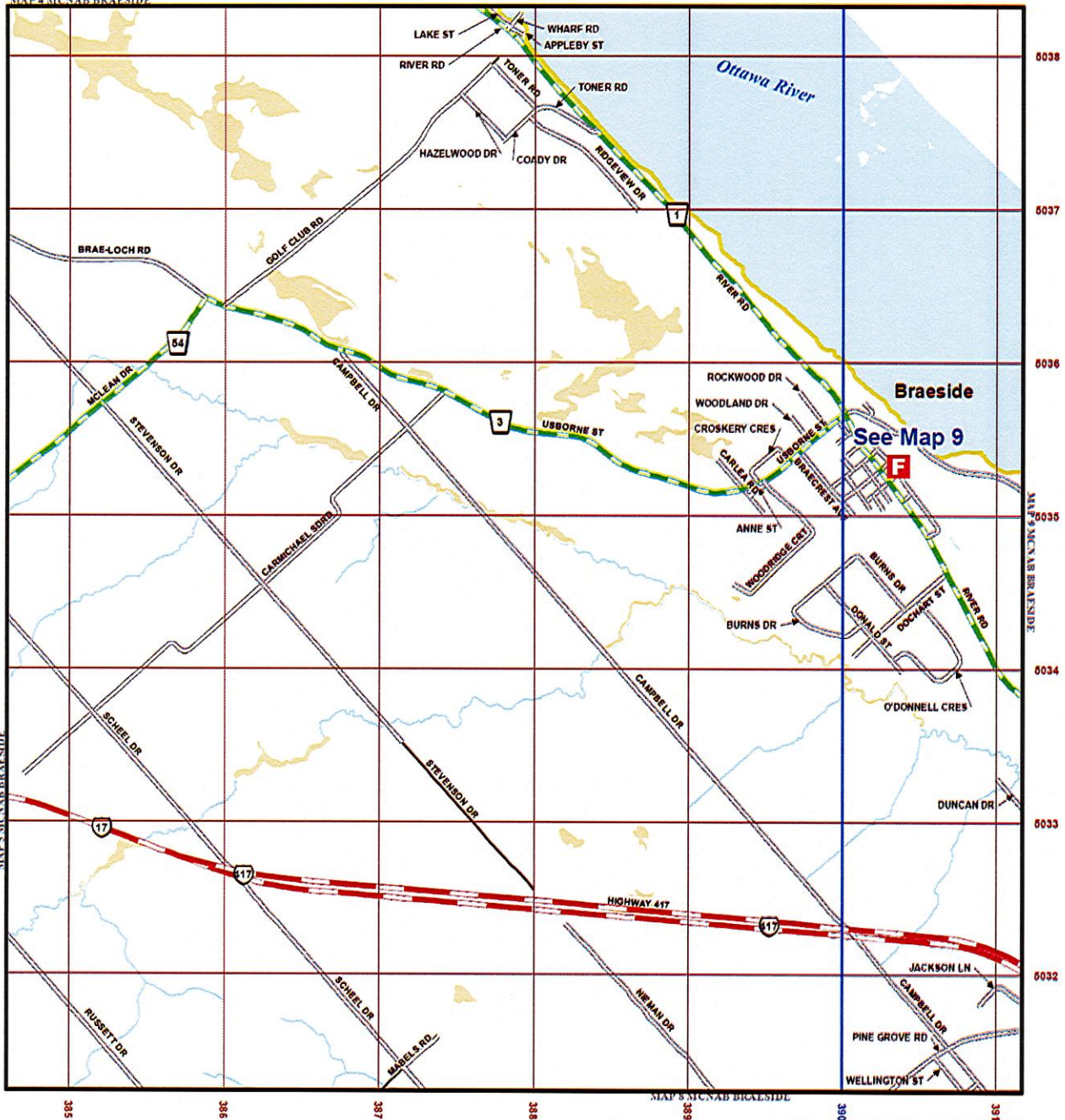
- |  |                |  |                         |
|--|----------------|--|-------------------------|
|  | Hospital       |  | Provincial Highway      |
|  | Police Station |  | Municipal Road          |
|  | Fire Station   |  | Municipal Seasonal Road |
|  | School         |  | Crown Road              |
|  | County Road    |  | Water                   |
|  | Private Road   |  | Wetland                 |
|  |                |  | Township                |

**Scale: 1 Grid = 1 KM**  
 Produced by the County of Renfrew  
 Development & Property Department  
 May 17, 2022  
 Sources:  
 Base Data: With Data supplied under Licence by  
 Members of the Ontario Geospatial Data Exchange  
 & County of Renfrew  
 Projection: UTM NAD83 Zone 18



# MAP 3 MCNAB BRAESIDE

MAP 4 MCNAB BRAESIDE



- |  |                |  |                         |
|--|----------------|--|-------------------------|
|  | Hospital       |  | County Road             |
|  | Police Station |  | Private Road            |
|  | Fire Station   |  | Provincial Highway      |
|  | School         |  | Municipal Road          |
|  | Water          |  | Municipal Seasonal Road |
|  | Wetland        |  | Crown Road              |
|  | Township       |  |                         |

Scale: 1 Grid = 10 KM

Scale: 1 Grid = 1 KM



Produced by the County of Renfrew  
Development & Property Department  
May 17, 2022

Sources:  
Base Data: With Data supplied under Licence by  
Members of the Ontario Geospatial Data Exchange  
& County of Renfrew  
Projection: UTM NAD83 Zone 18



# MAP 4 MCNAB BRAESIDE



- |  |                |  |                         |
|--|----------------|--|-------------------------|
|  | Hospital       |  | County Road             |
|  | Police Station |  | Private Road            |
|  | Fire Station   |  | Provincial Highway      |
|  | School         |  | Municipal Road          |
|  | Water          |  | Municipal Seasonal Road |
|  | Wetland        |  | Crown Road              |
|  | Township       |  |                         |

**Scale: 1 Grid = 10 KM**  
**Scale: 1 Grid = 1 KM**  
 Produced by the County of Renfrew  
 Development & Property Department  
 May 17, 2022  
 Sources:  
 Base Data: With Data supplied under Licence by  
 Members of the Ontario Geospatial Data Exchange  
 & County of Renfrew  
 Projection: UTM NAD83 Zone 18



# MAP 5 MCNAB BRAESIDE



- |  |                |  |                         |
|--|----------------|--|-------------------------|
|  | Hospital       |  | County Road             |
|  | Police Station |  | Private Road            |
|  | Fire Station   |  | Provincial Highway      |
|  | School         |  | Municipal Road          |
|  | Water          |  | Municipal Seasonal Road |
|  | Welland        |  | Crown Road              |
|  | Township       |  |                         |

Scale: 1 Grid = 10 KM  
 Scale: 1 Grid = 1 KM



Produced by the County of Renfrew  
 Development & Property Department  
 May 17, 2022

Sources:  
 Base Data: With Data supplied under Licence by  
 Members of the Ontario Geospatial Data Exchange  
 & County of Renfrew  
 Projection: UTM NAD83 Zone 18





# MAP 6 MCNAB BRAESIDE



- |  |                |  |                         |
|--|----------------|--|-------------------------|
|  | Hospital       |  | County Road             |
|  | Police Station |  | Private Road            |
|  | Fire Station   |  | Provincial Highway      |
|  | School         |  | Municipal Road          |
|  | Water          |  | Municipal Seasonal Road |
|  | Wetland        |  | Crown Road              |
|  | Township       |  |                         |

Scale: 1 Grid = 10 KM

Scale: 1 Grid = 1 KM



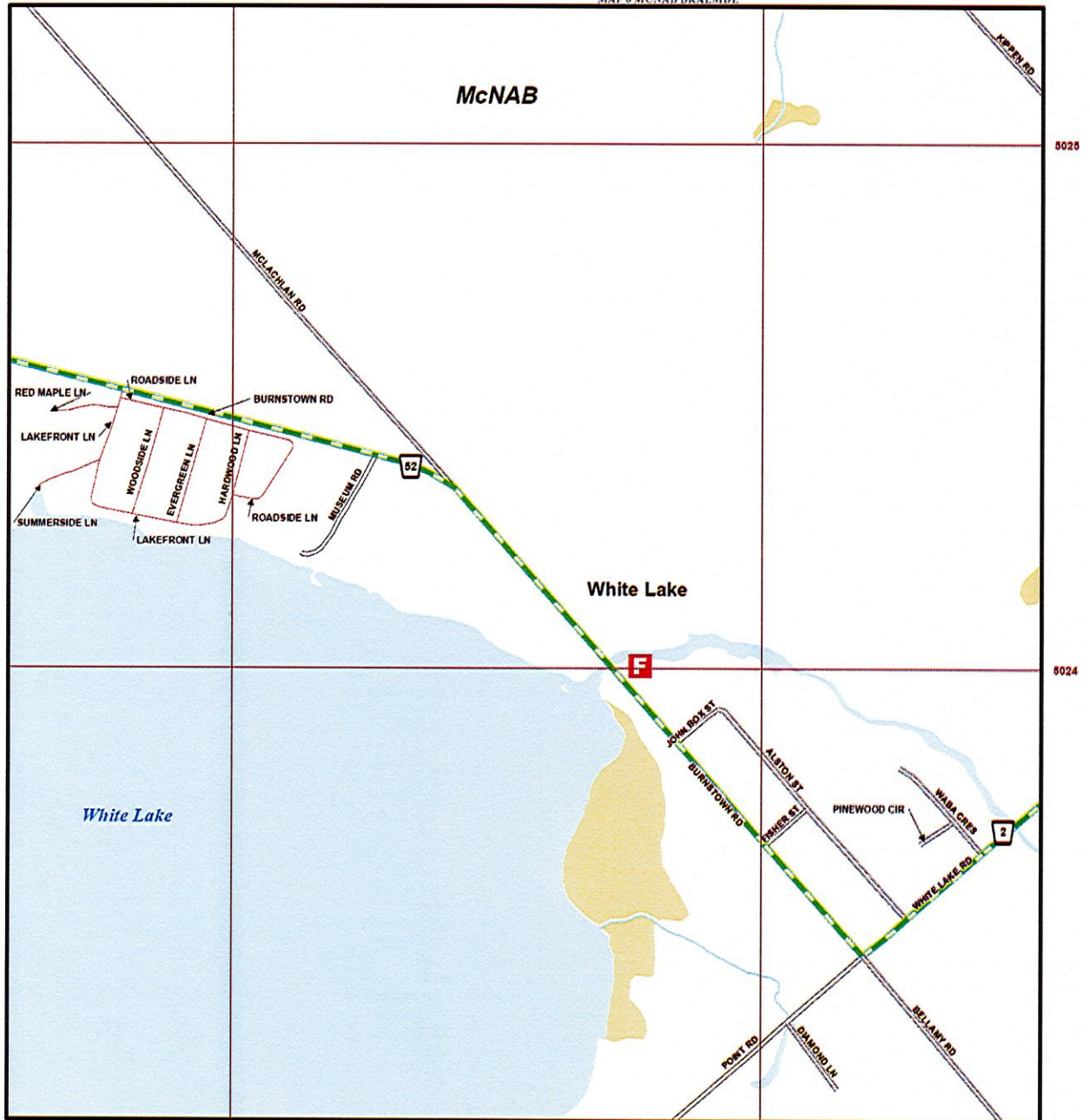
Produced by the County of Renfrew  
Development & Property Department  
May 17, 2022

Sources:  
Base Data: With Data supplied under Licence by  
Members of the Ontario Geospatial Data Exchange  
& County of Renfrew  
Projection: UTM NAD83 Zone 18



# MAP 7 MCNAB BRAESIDE

MAP 6 MCNAB BRAESIDE



- |  |                |  |                         |
|--|----------------|--|-------------------------|
|  | Hospital       |  | County Road             |
|  | Police Station |  | Private Road            |
|  | Fire Station   |  | Provincial Highway      |
|  | School         |  | Municipal Road          |
|  | Water          |  | Municipal Seasonal Road |
|  | Wetland        |  | Crown Road              |
|  | Township       |  |                         |

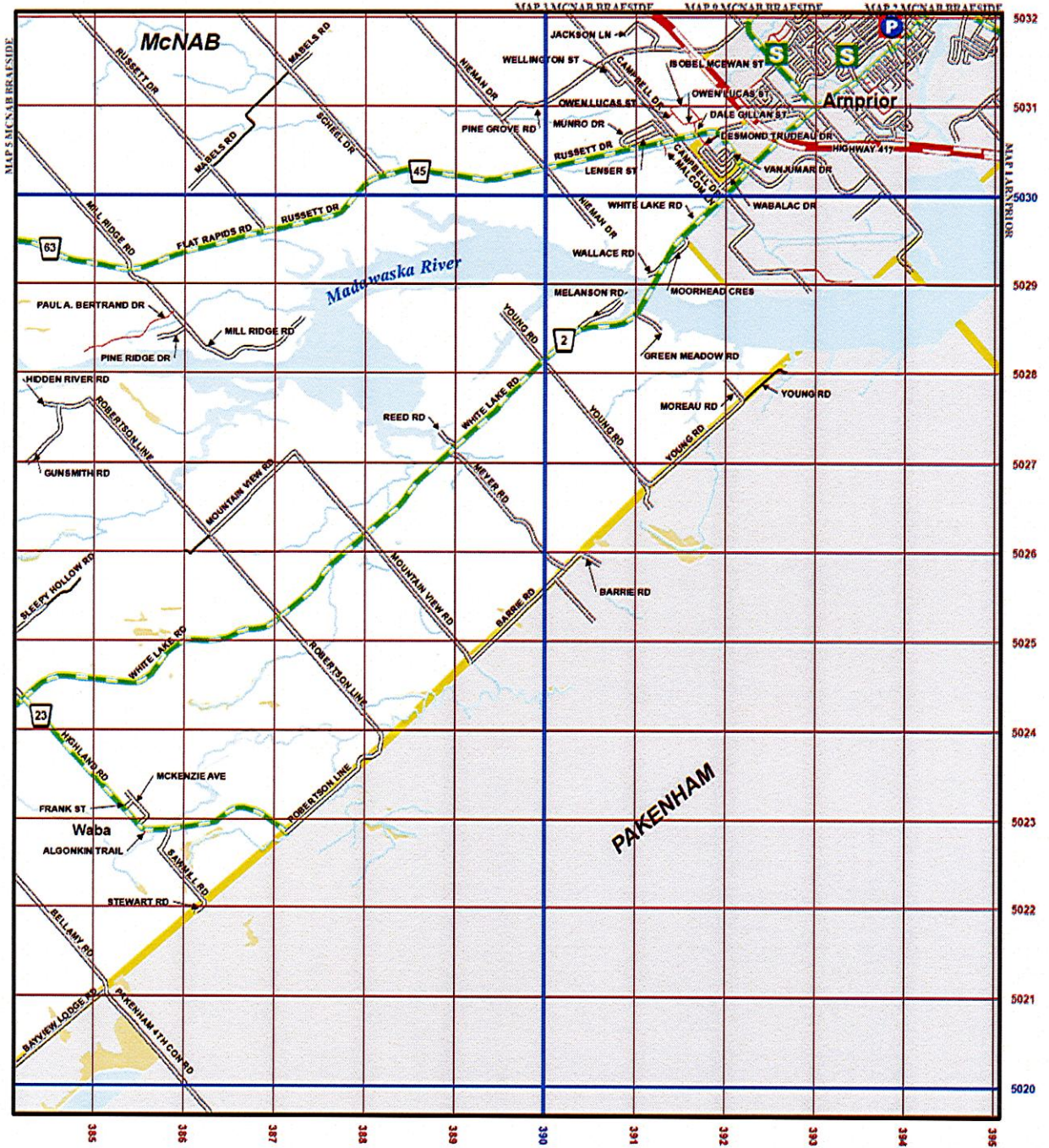
Scale: 1 Grid = 1 KM

Produced by the County of Renfrew  
Development & Property Department  
May 17, 2022


Sources:  
Base Data: With Data supplied under Licence by  
Members of the Ontario Geospatial Data Exchange  
& County of Renfrew  
Projection: UTM NAD83 Zone 18



# MAP 8 MCNAB BRAESIDE

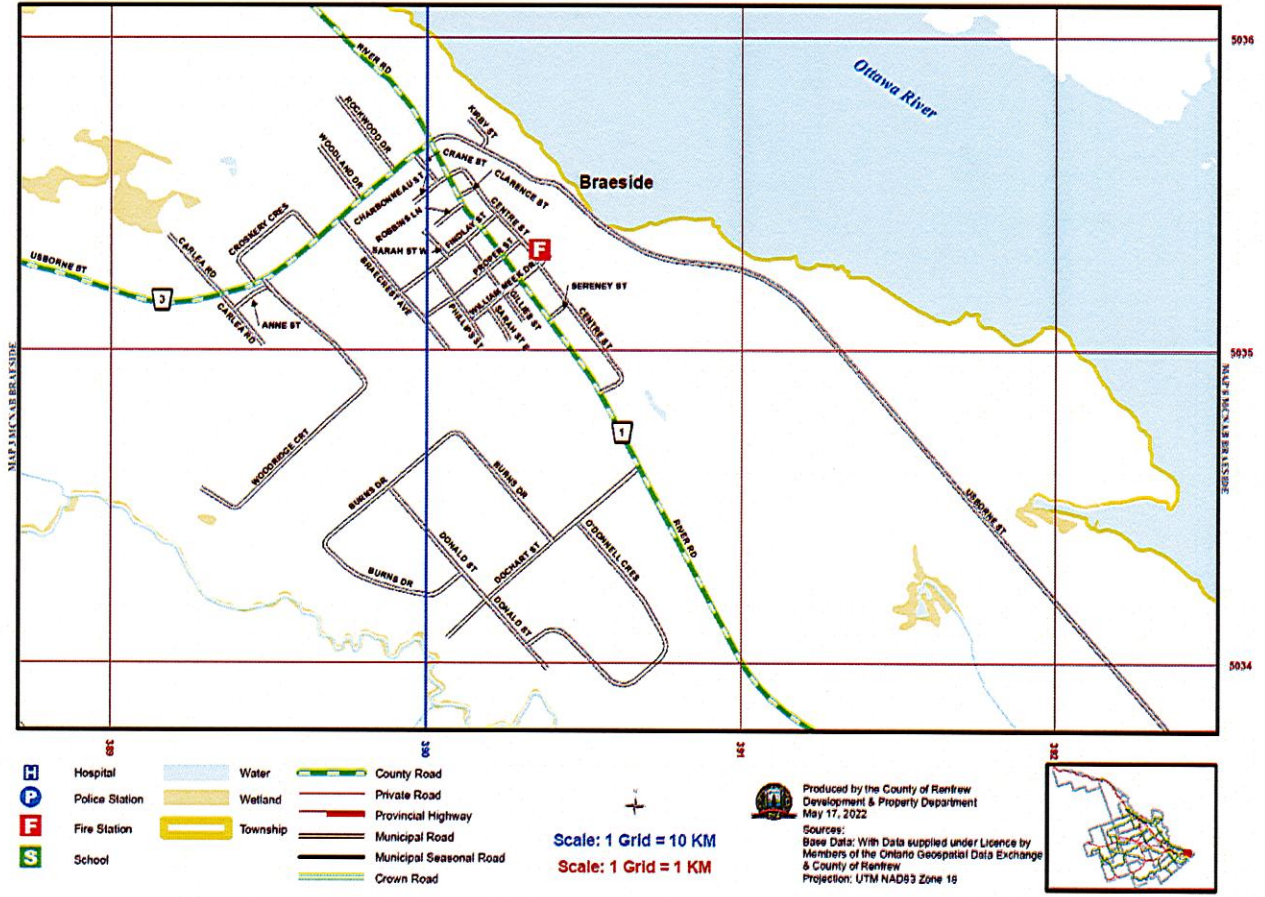


- |  |                |  |                         |
|--|----------------|--|-------------------------|
|  | Hospital       |  | County Road             |
|  | Police Station |  | Private Road            |
|  | Fire Station   |  | Provincial Highway      |
|  | School         |  | Municipal Road          |
|  | Water          |  | Municipal Seasonal Road |
|  | Wetland        |  | Crown Road              |
|  | Township       |  |                         |

  
**Scale: 1 Grid = 10 KM**  
**Scale: 1 Grid = 1 KM**  
 Produced by the County of Renfrew  
 Development & Property Department  
 May 17, 2022  
 Sources:  
 Base Data: With Data supplied under Licence by  
 Members of the Ontario Geospatial Data Exchange  
 & County of Renfrew  
 Projection: UTM NAD83 Zone 18



# MAP 9 MCNAB BRAESIDE



- H** Hospital
- P** Police Station
- F** Fire Station
- S** School

- Water
- Wetland
- Township
- County Road
- Private Road
- Provincial Highway
- Municipal Road
- Municipal Seasonal Road
- Crown Road

Scale: 1 Grid = 10 KM  
 Scale: 1 Grid = 1 KM

Produced by the County of Renfrew  
 Development & Property Department  
 May 17, 2022  
 Sources:  
 Base Data: With Data supplied under Licence by  
 Members of the Ontario Geospatial Data Exchange  
 & County of Renfrew  
 Projection: UTM NAD83 Zone 18

